





## Vegetation Types

- OBL-Obligate 99% Wetland
- FACW-Facultative Wetland 67-99% Wetland
- FAC-Facultative 34-66% Wetland
- FACU-Facultative Upland 67-99% Upland
- UPL-Upland 99% non-wetland





**Sweet Flag**  
Obligate



**Spike Rush**  
Obligate



**Nodding Beggar-Tick**  
Obligate



**Forget Me Not**  
Obligate



**Speckled Alder**  
FACW+



**Red Osier Dogwood**  
FACW+

**Common Boneset**  
**FACW+**

**New York Aster**  
**FACW+**

**Blue Vervain**  
**FACW+**

**Mint**  
**FACW**

**Reed Canary Grass**  
**FACW**


**Sensitive Fern**  
**FACW**



**Willow  
FACW**




**Spotted Jewelweed  
FACW**




**Smartweed  
FACW**



**Highbush Blueberry  
FACW**



**Virginia Sweet Spire  
Spirea  
FACW**



**Joe-Pye Weed  
FACW**



Panicked Aster  
FACW



New England Aster  
FACW-

“This can’t be a wetland! I didn’t see any  
Cattails!”



- *Financial and other support for this workshop is provided by the Pennsylvania Association of Conservation Districts, Inc. and the Pennsylvania Department of Environmental Protection’s Chesapeake Bay Program.*