



Susquehanna County
Conservation District

Common Wetland Plants of Susquehanna County



Vegetation Types

OBL:	Obligate	99% Wetland
FACW:	Facultative Wetland	67-99% Wetland
FAC:	Facultative	34-66% Wetland
FACU:	Facultative Upland	67-99% Upland
UPL:	Upland	99% Non-wetland



Broadleaf Cattails
Obligate



**Arrowhead
Obligate**



**Bulrush
Obligate**



Burr Sedge
Obligate



Woolgrass
Obligate



Fringed Sedge
Obligate



Sweet Flag
Obligate



Spike Rush
Obligate



Forget-Me-Not
Obligate

**Beggar –Tick
Obligate**



**Speckled Alder
FACW+**






Boneset
FACW+



Red Osier Dogwood
FACW+

A photograph of a dense field of New York Aster plants. The plants are tall and bushy, with numerous small, light purple flowers with yellow centers. The background shows a line of green trees under a clear blue sky.

New York Aster
FACW+

A close-up photograph of Blue Vervain plants. The image shows several upright, reddish-brown stems with small, light purple flowers. The leaves are green and lanceolate. The background is a clear, bright blue sky.

Blue Vervain
FACW+



Reed Canary Grass
FACW



Mint
FACW



**Sensitive Fern
FACW**




**Willow-Many Species
FACW**



Jewelweed
FACW




Smartweed
FACW



High Bush Blueberry
FACW



Sweet Spire Spirea
FACW



Joe Pye Weed
FACW



Panicked Aster
FACW




**New England Aster
FACW**



"This can't be a wetland! I don't see any cattails!"

Don't end up like these guys!

If you are unsure, the Susquehanna County Conservation District will be happy to give you guidance on whether your site contains possible wetlands.



Susquehanna County
Conservation District
31 Public Avenue
Montrose, PA 18801
570-278-4600 X280

www.suscondistrict.org

*Financial and other support for this project is
provided by the Pennsylvania Association of
Conservation Districts, Inc. and the
Pennsylvania Department of Environmental
Protection's Chesapeake Bay Program.*